





Starting with ArcGIS Runtime SDK for WPF

Bjorn Kuiper, Esri DevSummit 2012

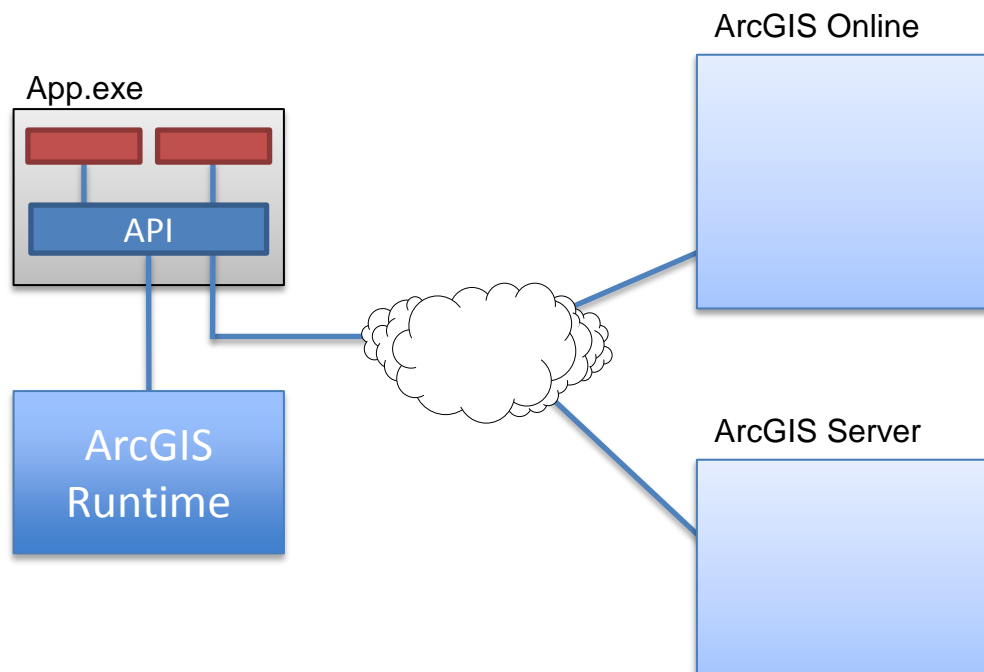


AGENDA

- Short introduction into ArcGIS Runtime
- ArcGIS Runtime SDK for WPF – getting started
- Consuming Map- and Geoprocessing packages
- Dynamic Layers
- Tips and tricks
- Current limitations of ArcGIS Runtime BETA 2
- Q&A



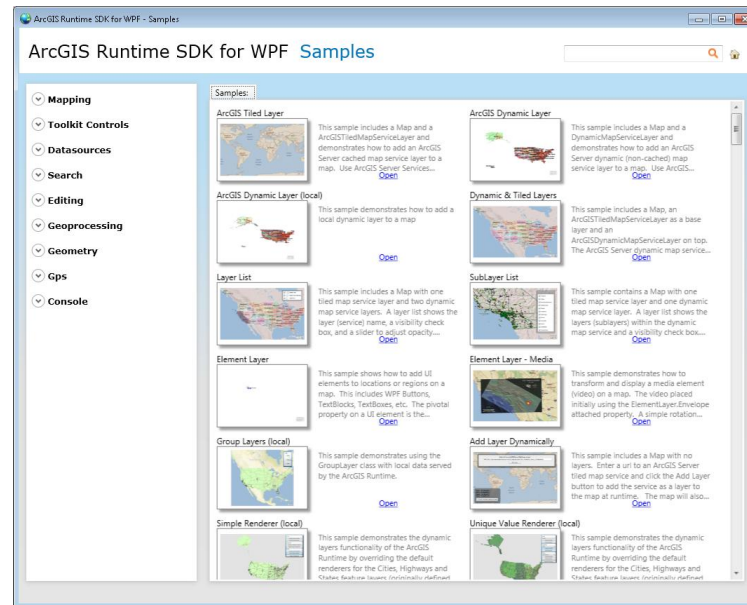
Short introduction into ArcGIS Runtime



drawing taken from Esri UC 2011 ArcGIS Runtime Presentation

ArcGIS Runtime – getting started

- **WPF Samples**
- **VS2010 Template**
- **Prelease in April**
- **Currently BETA 2**



DEMO



Consuming Map- and Geoprocessing packages

Public Sub CreateBufferShapefile()

'Creates an empty polygon shapefile with a text field

Dim pMxDoc As IMxDocument

Dim pMap As IMap

pMxDoc = ThisDocument

pMap = pMxDoc.FocusMap

Dim pLayer As IFeatureLayer

Dim pDataset As IDataset

Dim pWorkspace As IWorkspace

'specify the folder to hold the create

Dim pFWS As IFeatureWorkspace

Dim pWorkspaceFactory As IWorkspaceFactory

pWorkspaceFactory = New ShapefileWorkspaceFactory

pFWS = pWorkspaceFactory.OpenFromPath

'Set up a simple fields collection

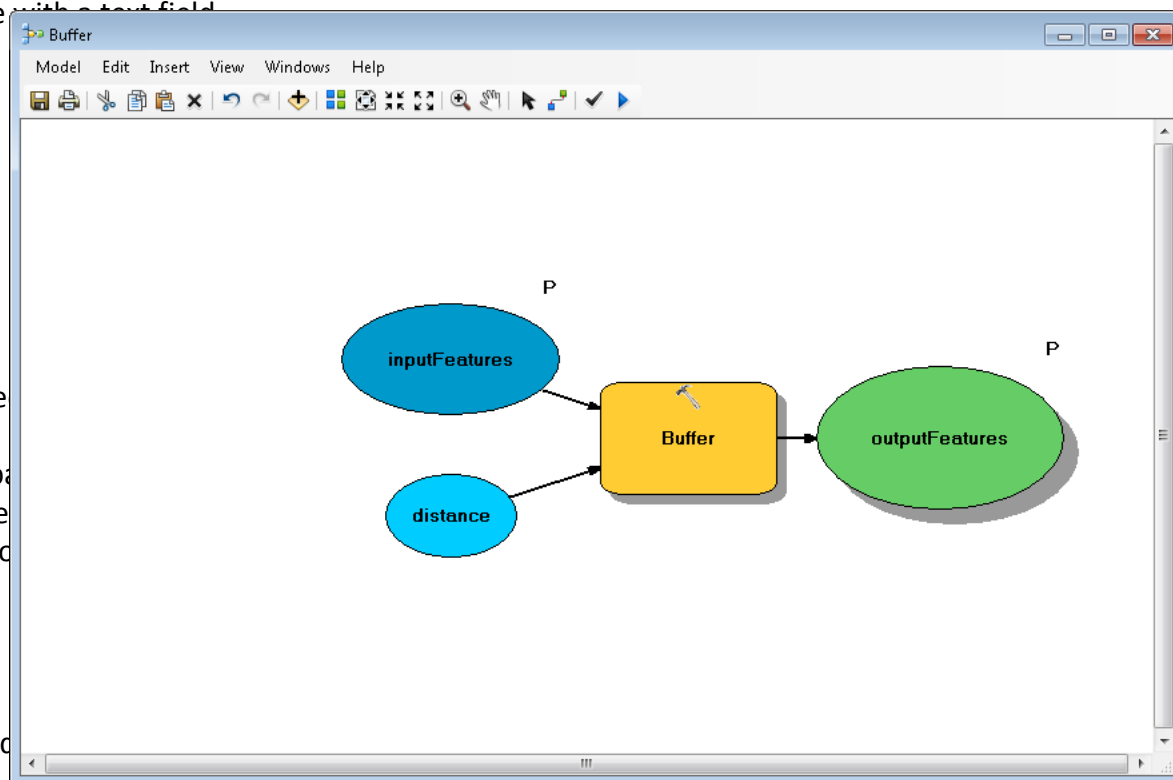
Dim pFields As IFields

Dim pFieldsEdit As IFieldsEdit

pFields = New esriGeoDatabase.Fields

pFieldsEdit = pFields

'Create a shape field.....



source code from: <http://forums.esri.com/Thread.asp?c=93&f=992&t=184685>



DEMO



Dynamic Layers

- **Geoprocessing Package with map result**
- **Dynamically create Map Packages**
- **DynamicLayers feature**

source code from: <http://forums.esri.com/Thread.asp?c=93&f=992&t=184685>



DEMO



Tips and tricks

- **Use Fiddler** (<http://www.fiddler2.com/>)
 - Don't forget to update the ArcGIS Runtime configuration file
- **ArcGIS Runtime website**
 - Showed how to open website from within the application
- **Use the forums!** (<http://forums.arcgis.com/forums/>)
- **ArcGIS Runtime WPF Samples application**



Current limitations of BETA 2

- **Not all the toolbox functions are yet supported**
- **Dynamic Layers functionality is lacking**
- **No support for server extensions (SOE on ArcGIS Server)**
- **Release cycle behind on official Esri cycle**



Q & A - Contact

e-mail: bkuiper@foliage.com

Twitter: @bjornkuiper

Presentation available at:

<http://bit.ly/GQE57N>

http://www.foliage.com/industries/esri_dev_summit_presentation.php

